




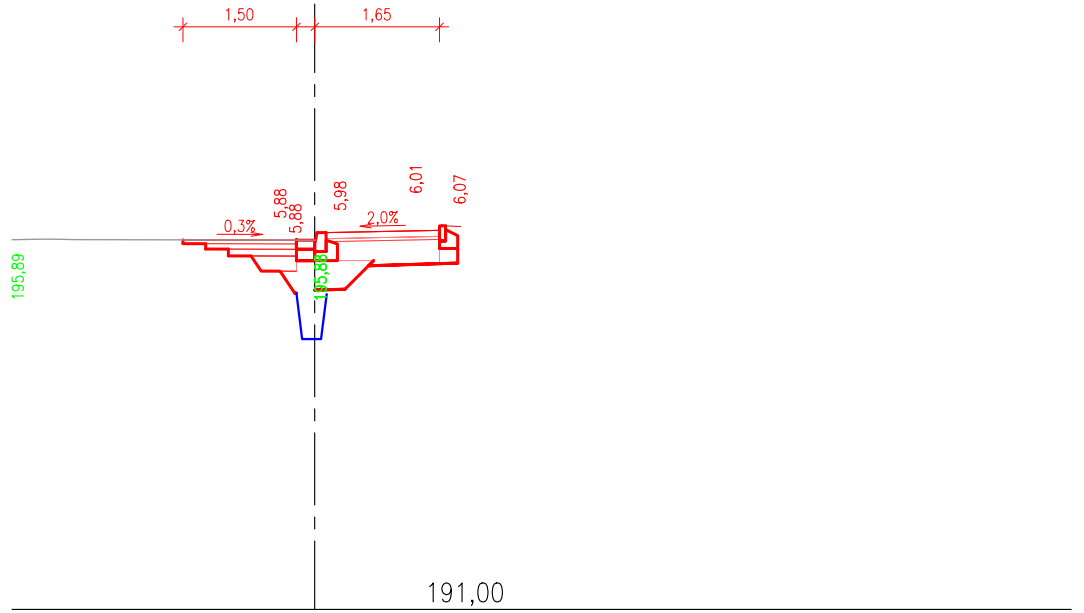
ČÁST D.1.1

| | |
|---|---|
| INVESTOR/OBJEDNATEL PD: | Obec Bílovice Bílovice 70 687 12 Bílovice |
|  | |

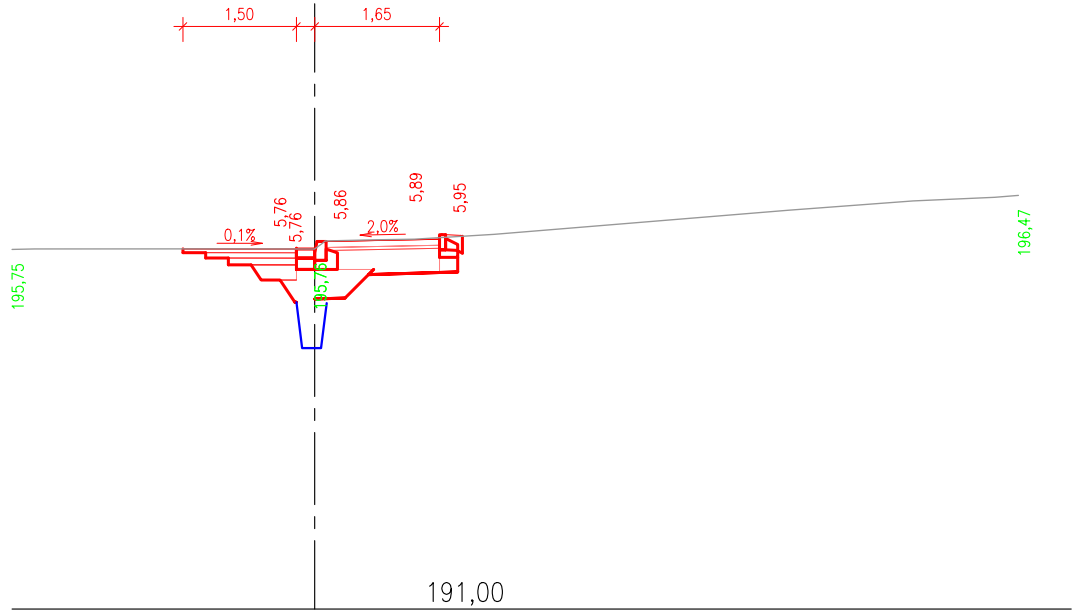
| | | | |
|--|---|---|---|
| ZHOTOVITEL PD: | Disroad s.r.o., Podlesí I, 4940 760 05 Zlín IČ: 14157853 | Vypracoval Ing. Jiří Hoke |  |
| disROAD PROJEKTOVÁNÍ DOPRAVNÍCH STAVEB | | Zodpovědný projektant Ing. Jiří Hoke |  |

| | | | |
|-------------|--|---------------|-----------|
| Akce: | BÍLOVICE – OPRAVA CHODNÍKU PODÉL SILNICE II/497 | Čís. zakázky: | 23_012-DR |
| OBJEKT: | SO101.2 CHODNÍK VPRAVO - ČÁST A | Datum: | 03/2023 |
| Č. PŘÍLOHY: | NÁZEV PŘÍLOHY: 05 CHARAKTERISTICKÉ PŘÍČNÉ ŘEZY | Formát: | 14 A4 |
| | | Měřítko: | 1:100 |
| | | Stupeň: | Souprava: |
| | | DUSP | |

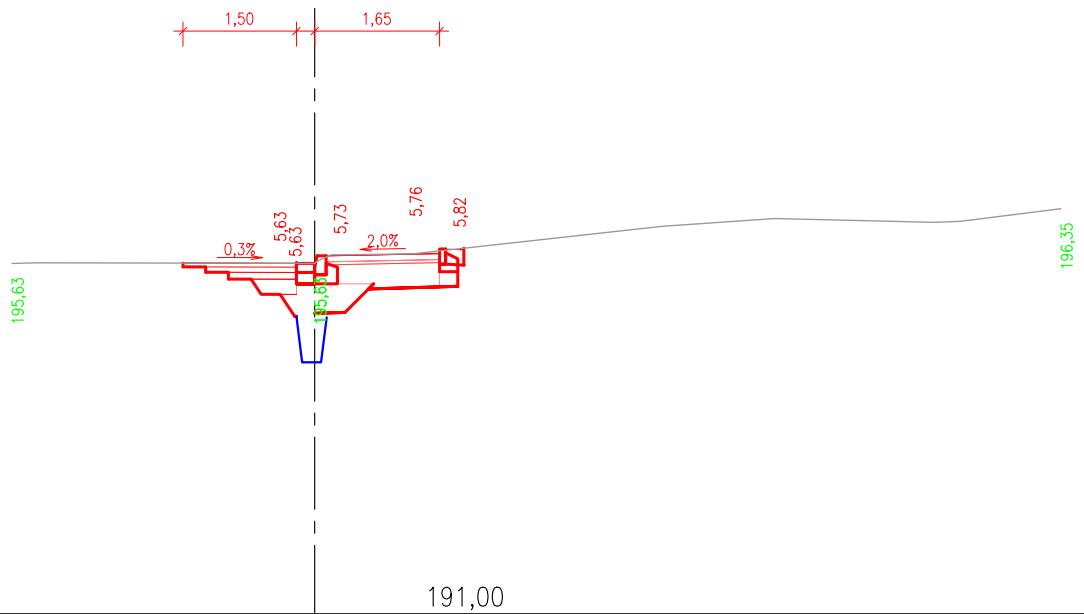
PR: 1
km 0,000 00



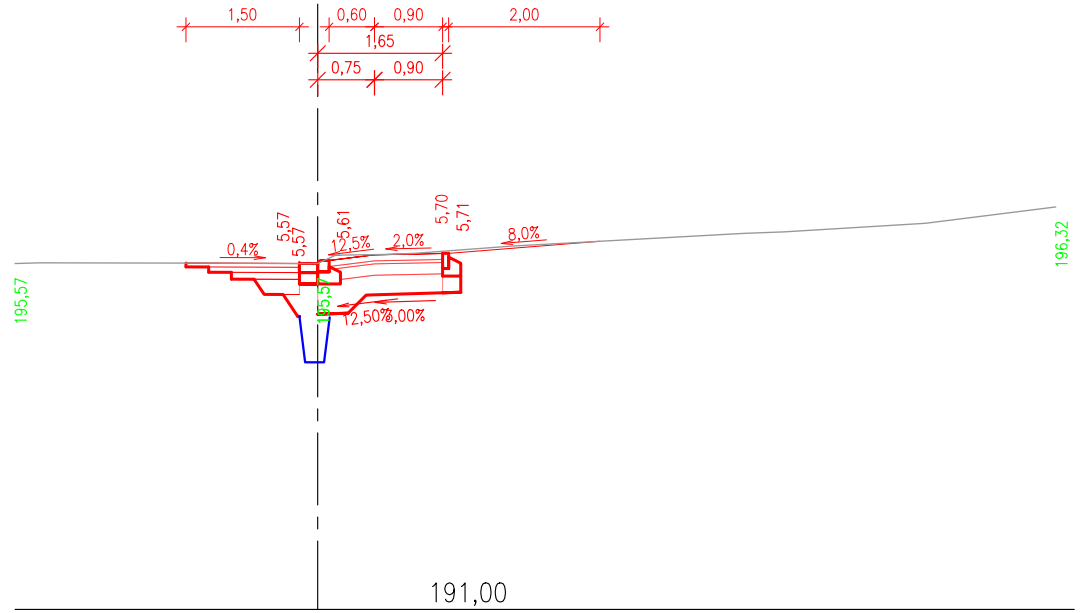
PR: 2
km 0,010 00



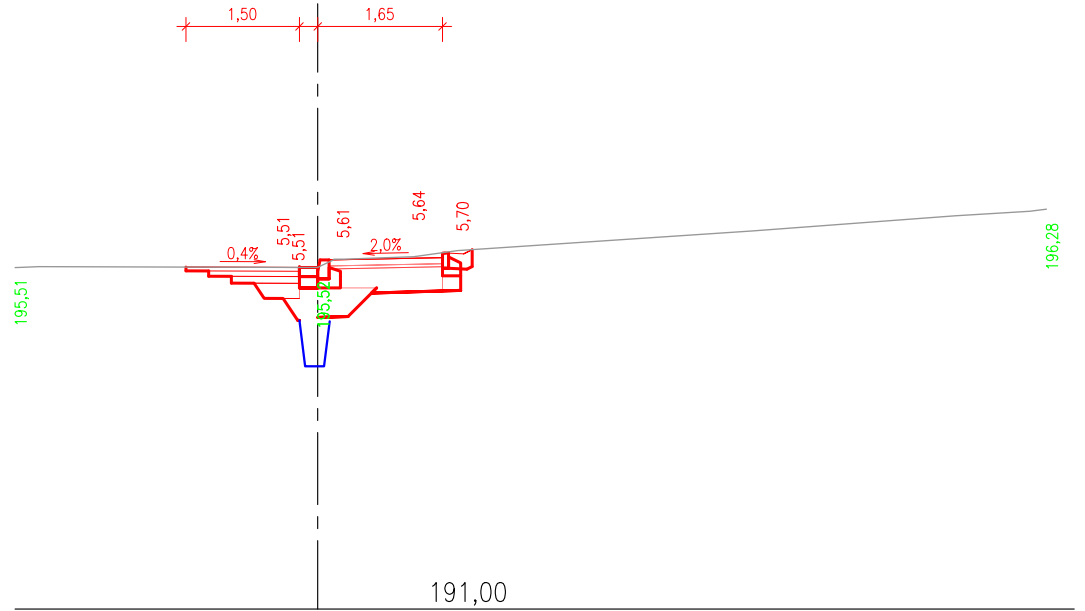
PR: 3
km 0,020 00



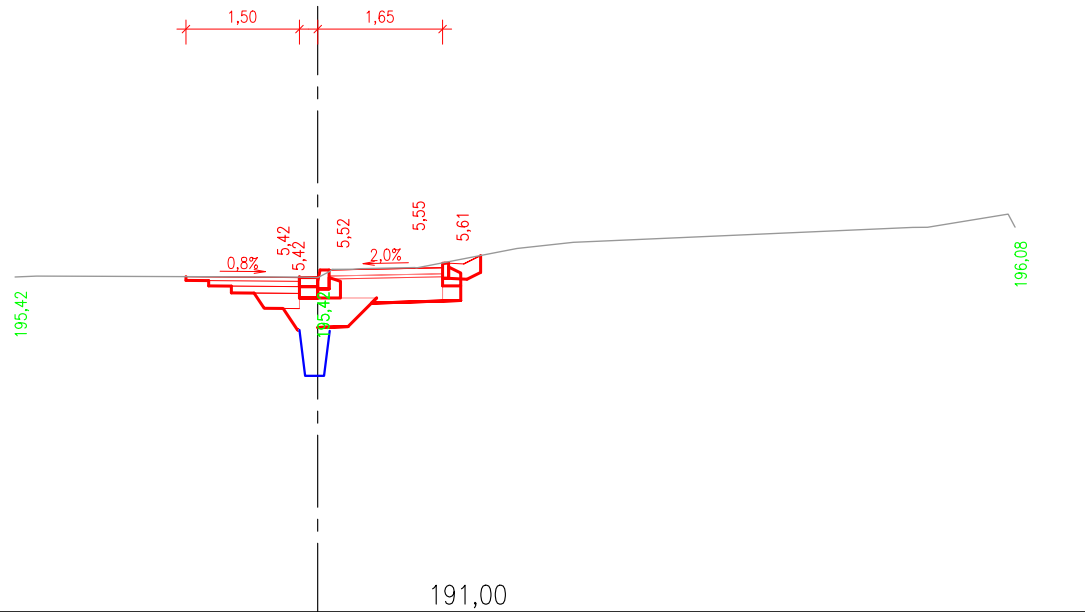
PR: 4
km 0,025 00



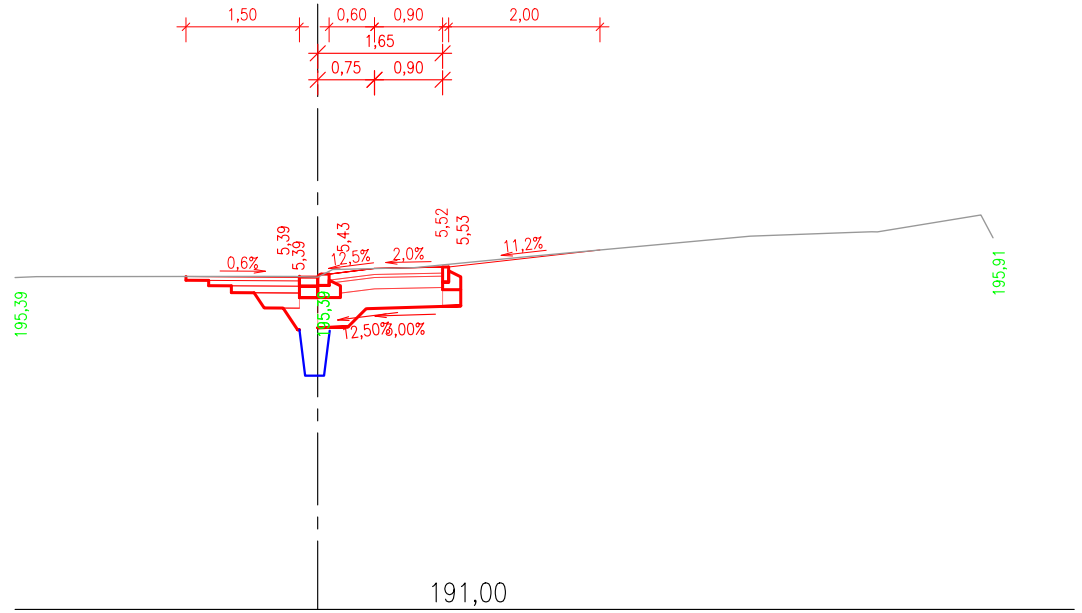
PR: 5
km 0,030 00



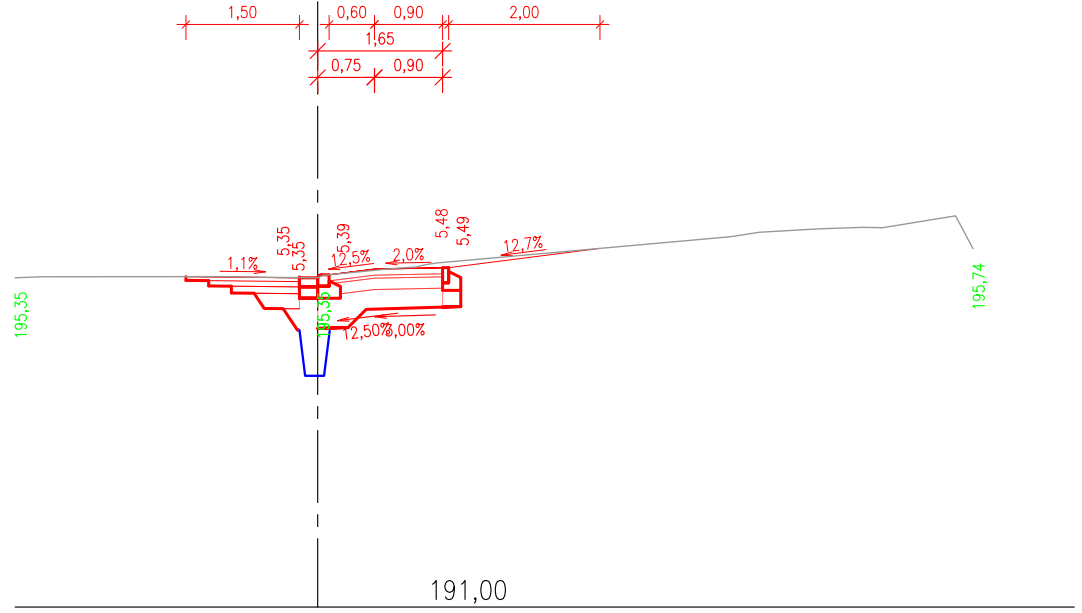
PR: 6
km 0,040 00



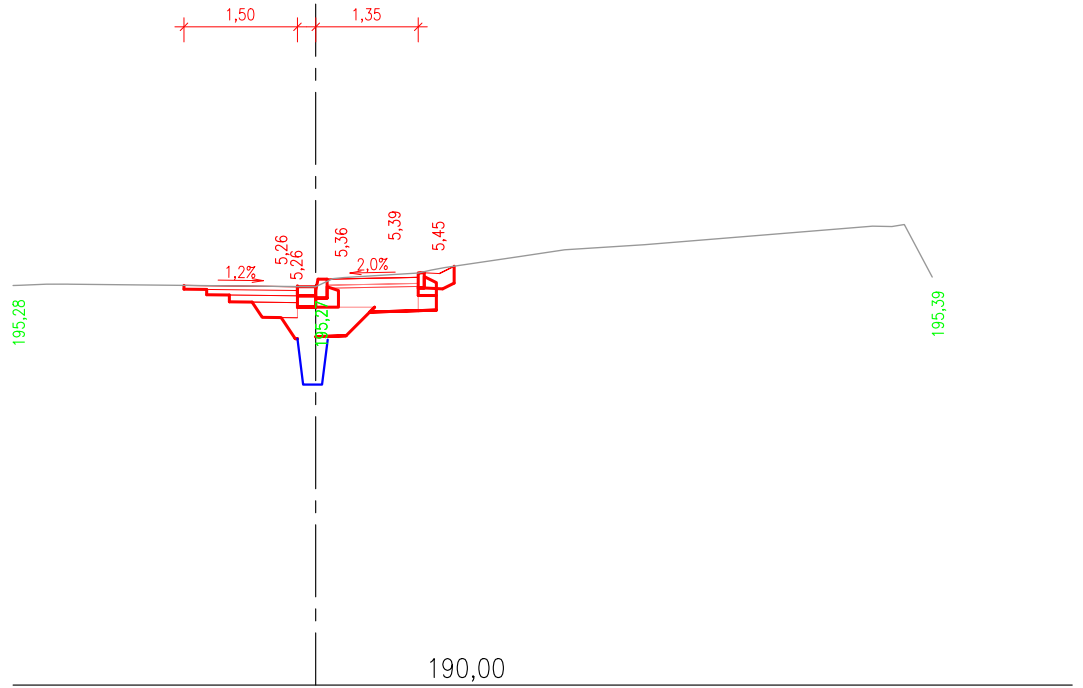
PR: 7
km 0,045 00



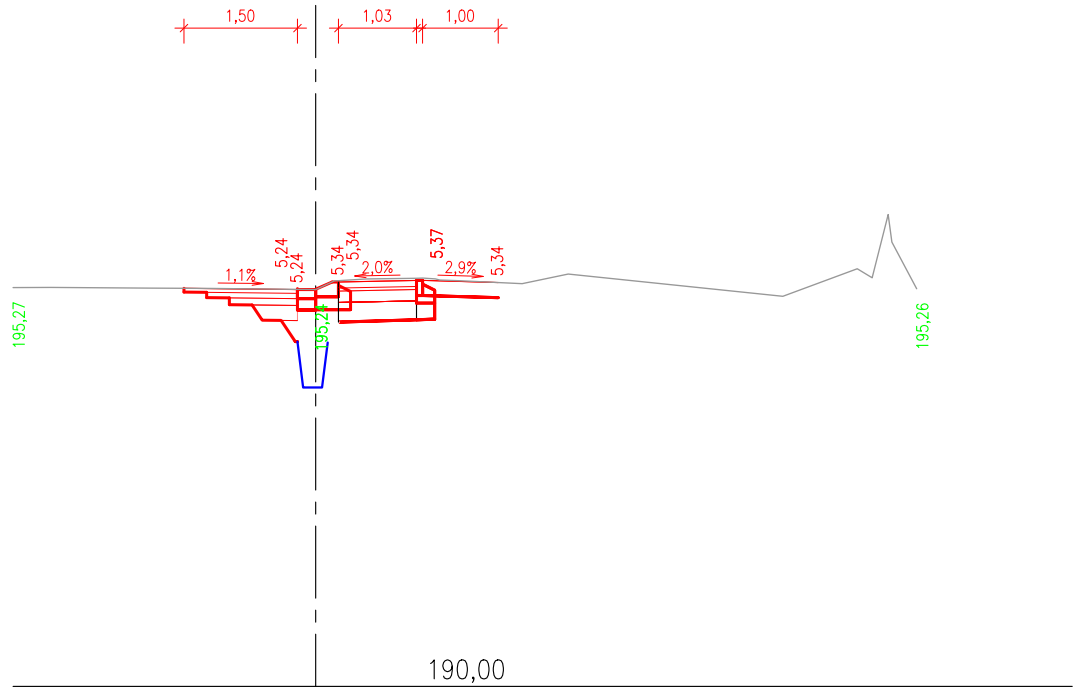
PR: 8
km 0,050 00



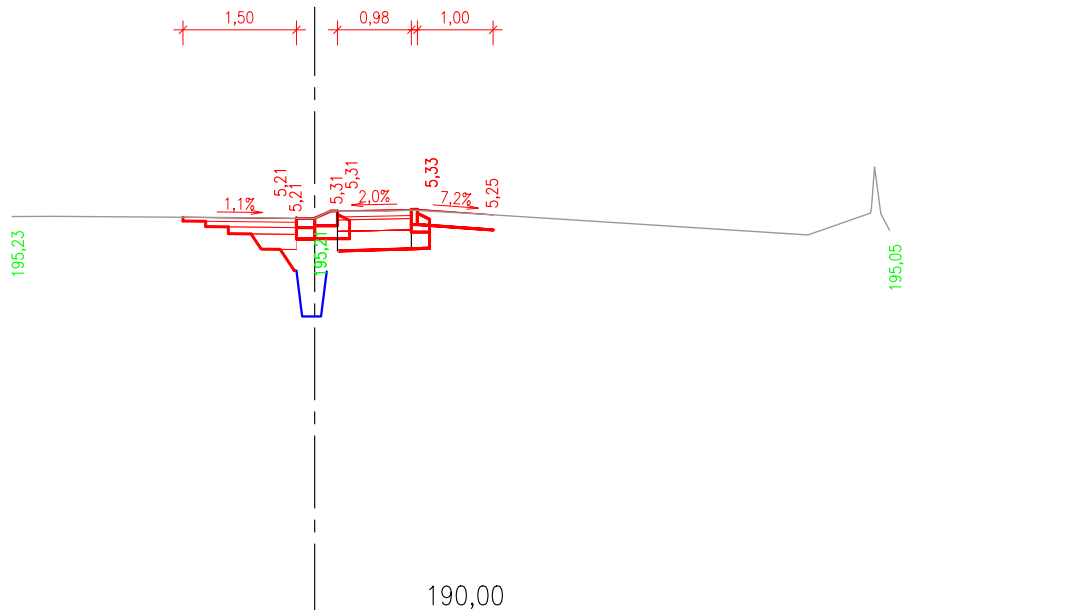
PR: 9
km 0,060 00



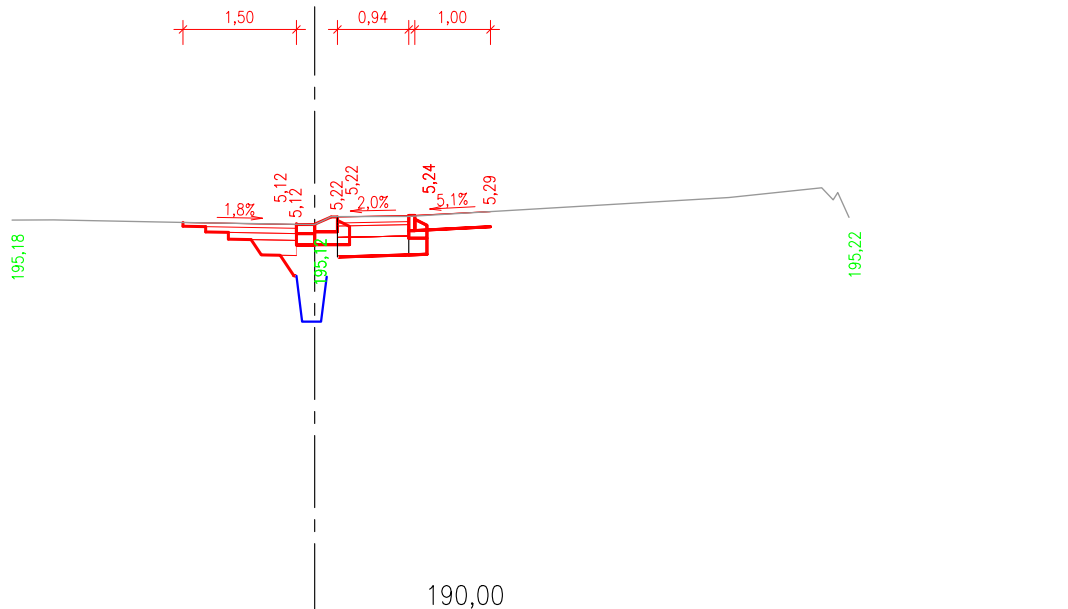
PR: 10
km 0,064 00



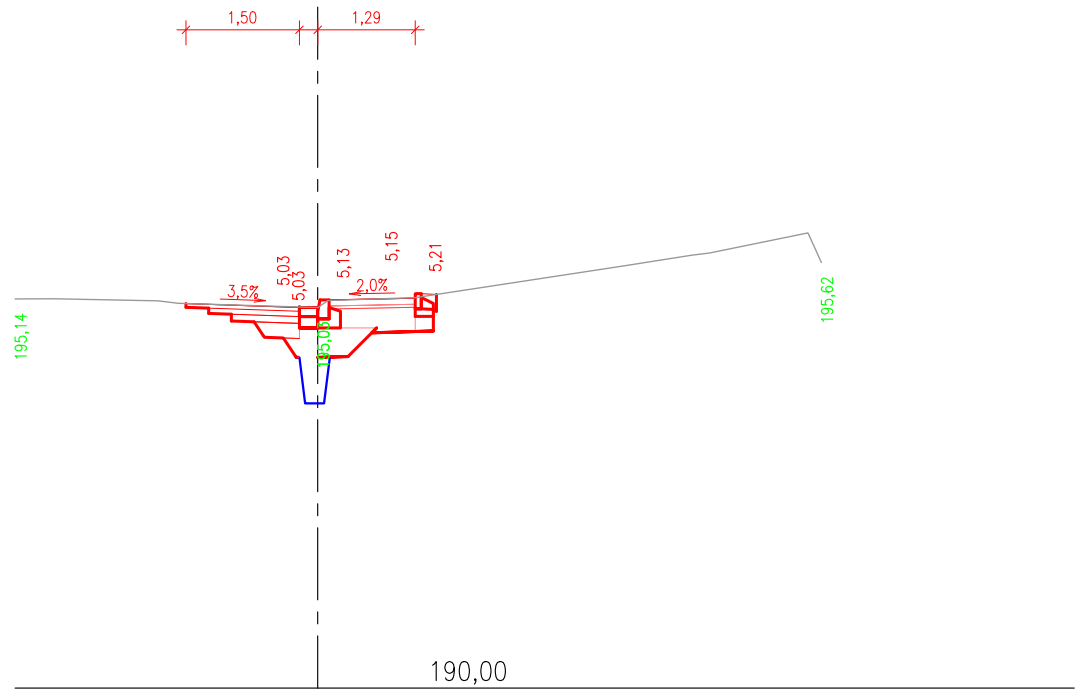
PR: 11
km 0,070 00



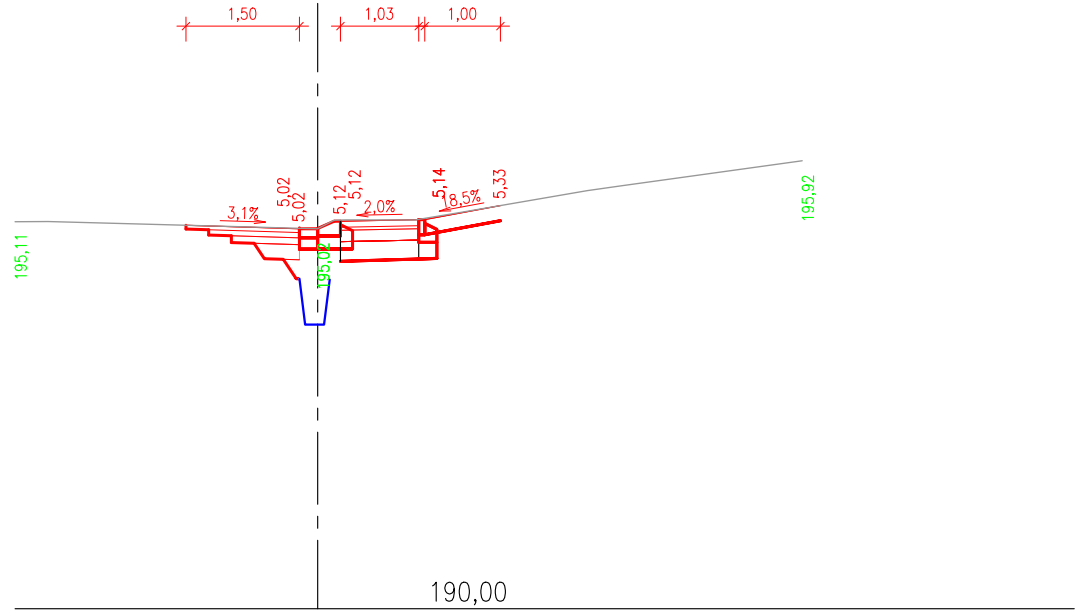
PR: 12
km 0,080 00



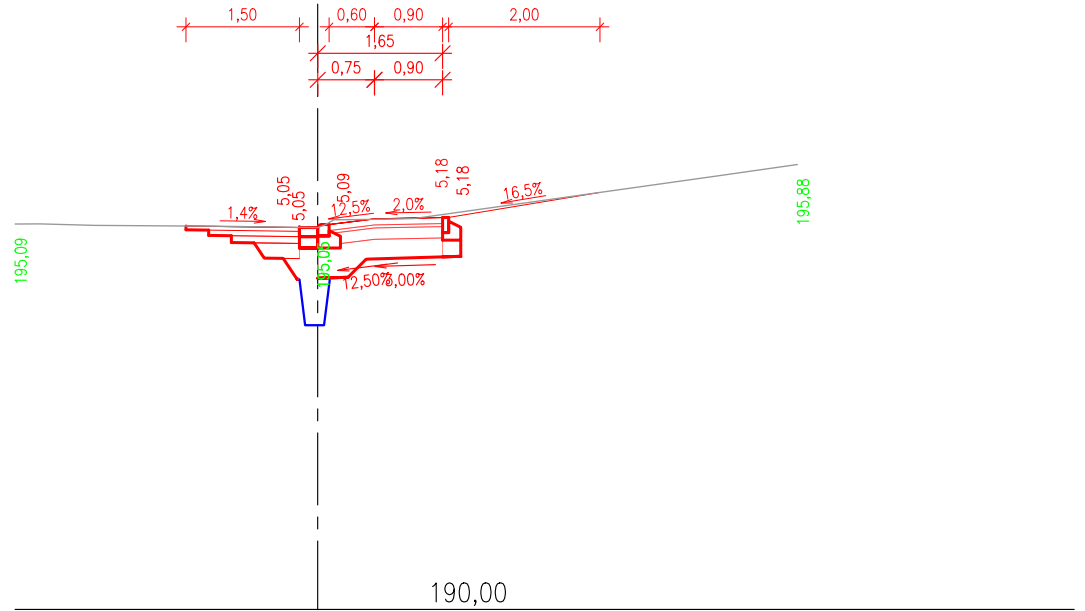
PR: 13
km 0,090 00



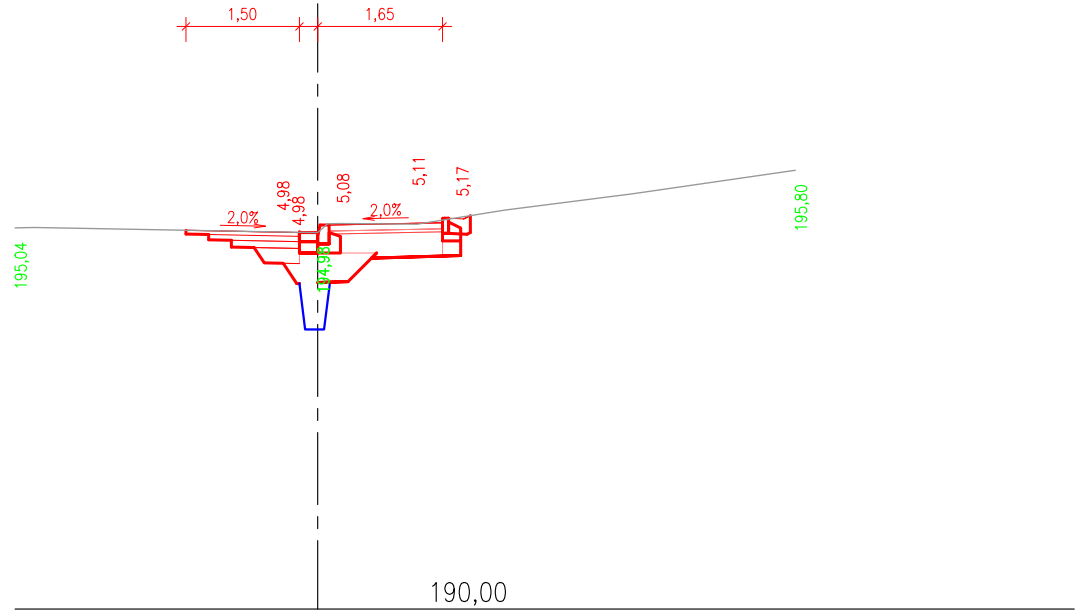
PR: 14
km 0,100 00



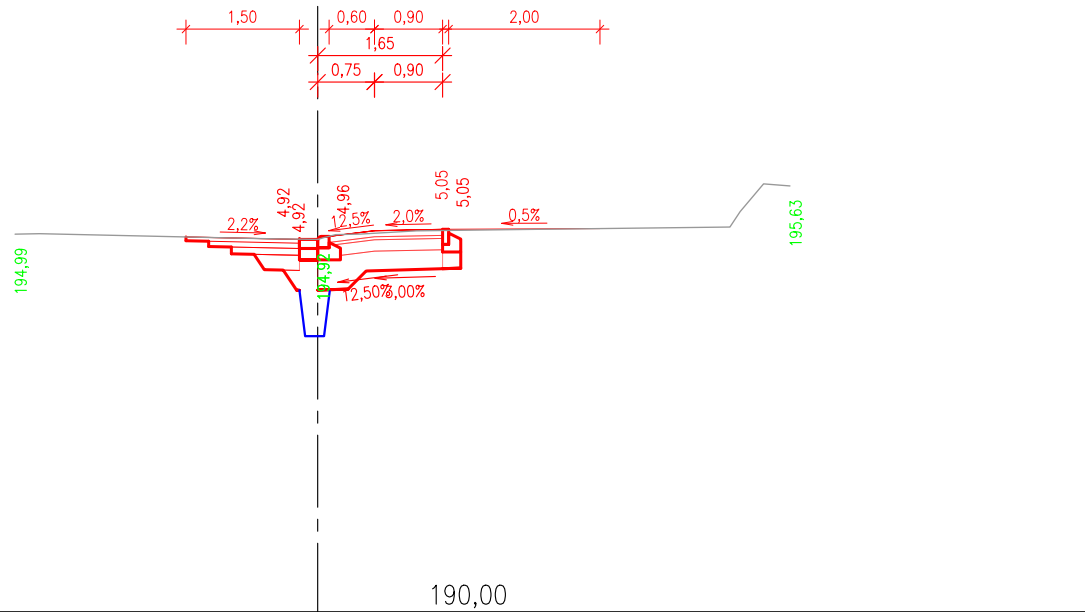
PR: 15
km 0,110 00



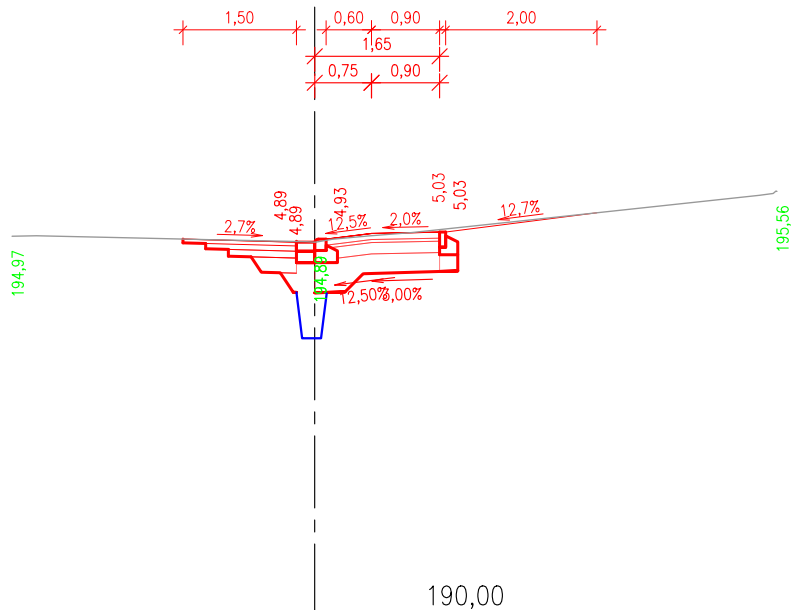
PR: 16
km 0,120 00



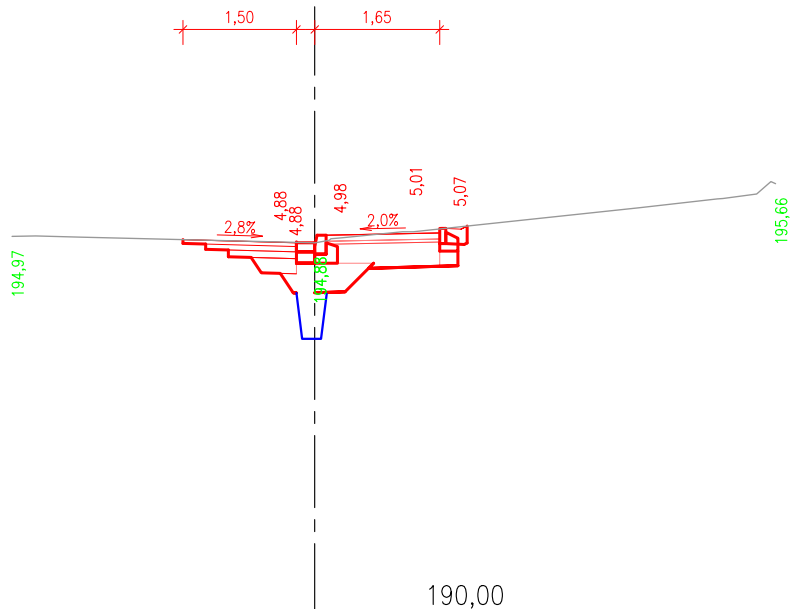
PR: 17
km 0,130 00



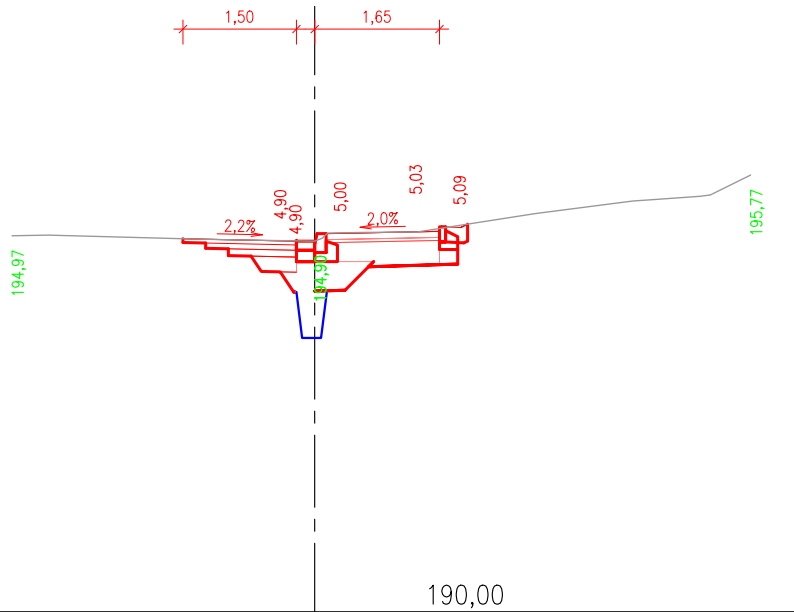
PR: 18
km 0,136 00



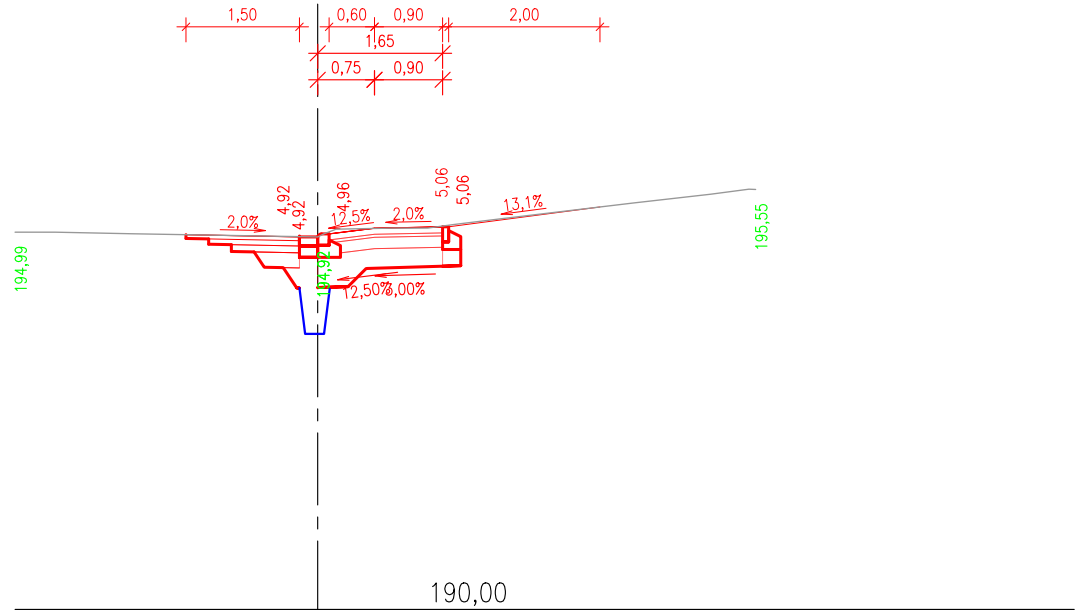
PR: 19
km 0,140 00



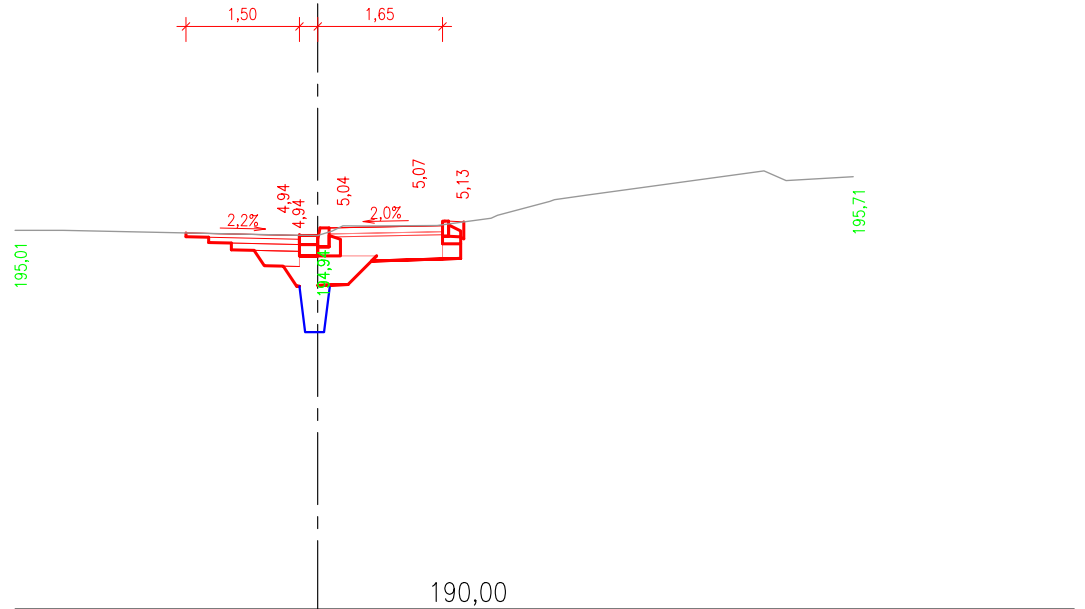
PR: 20
km 0,150 00



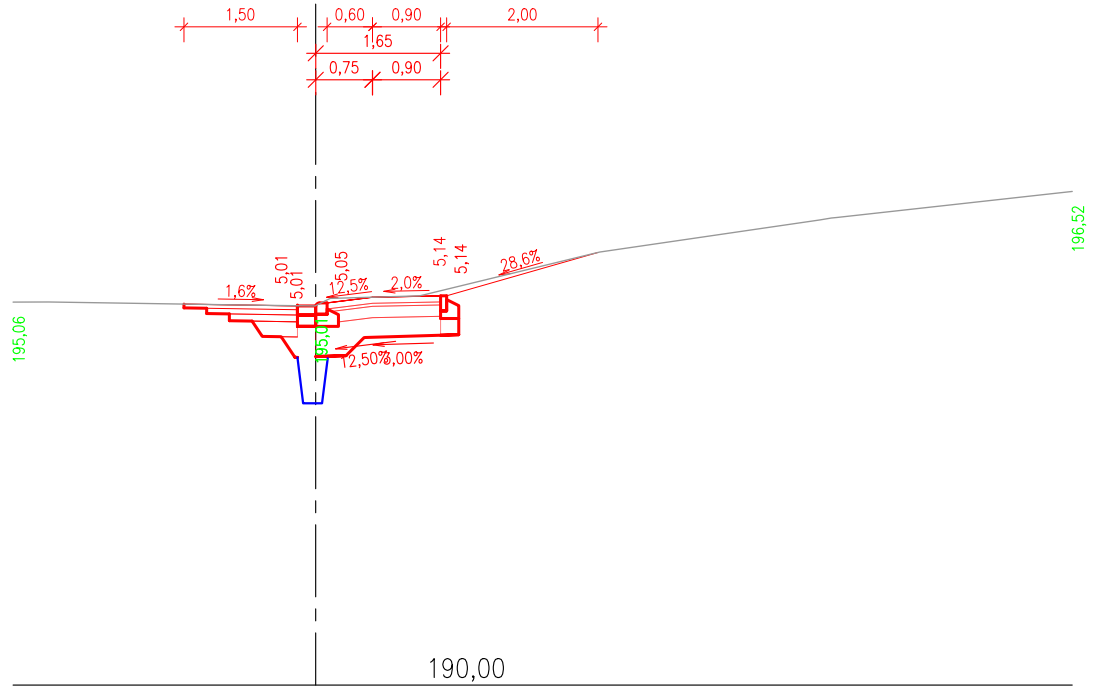
PR: 21
km 0,156 00



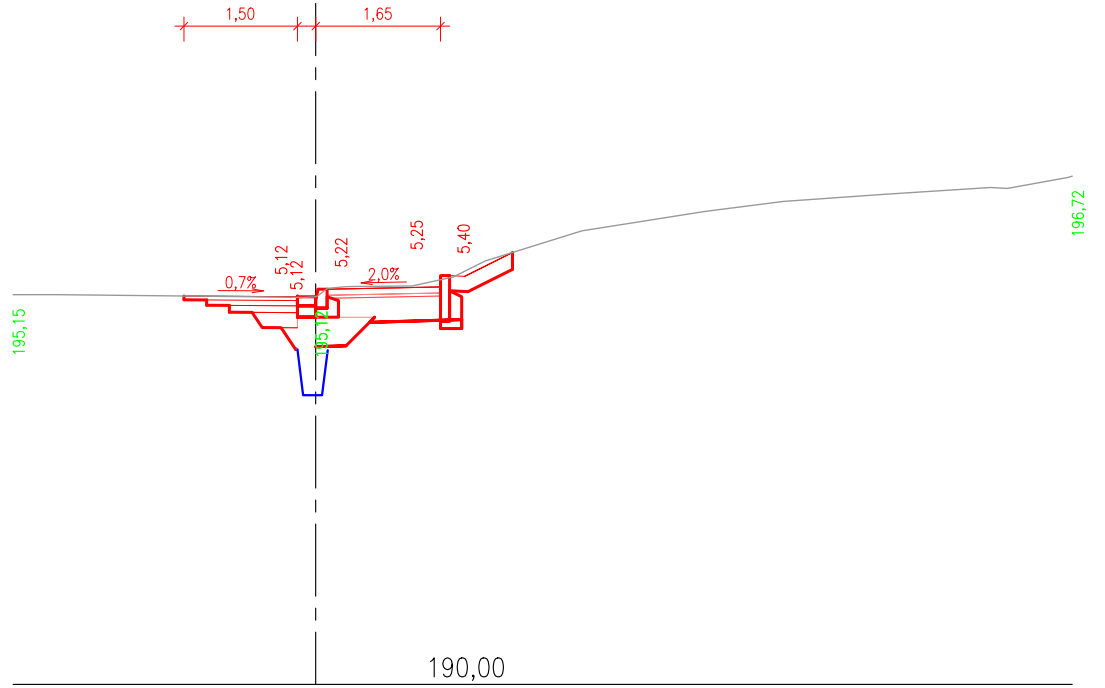
PR: 22
km 0,160 00



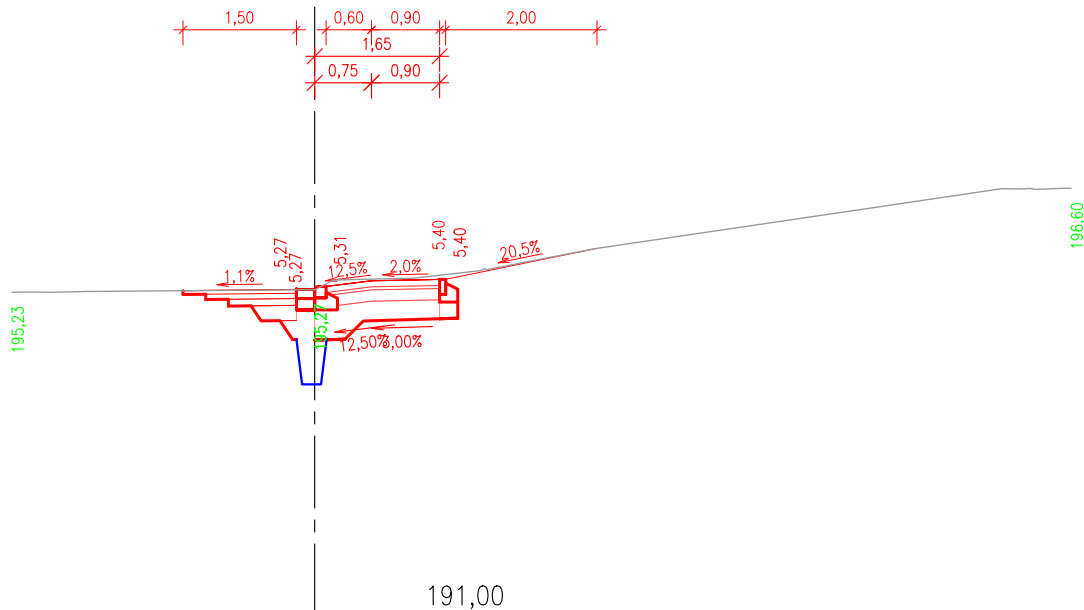
PR: 23
km 0,170 00



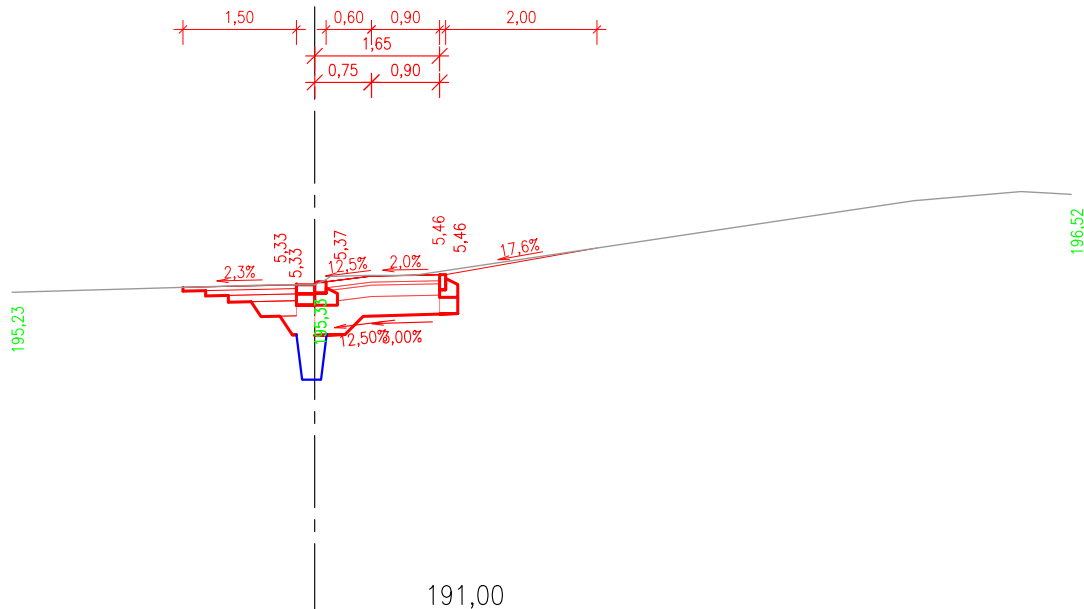
PR: 24
km 0,180 00



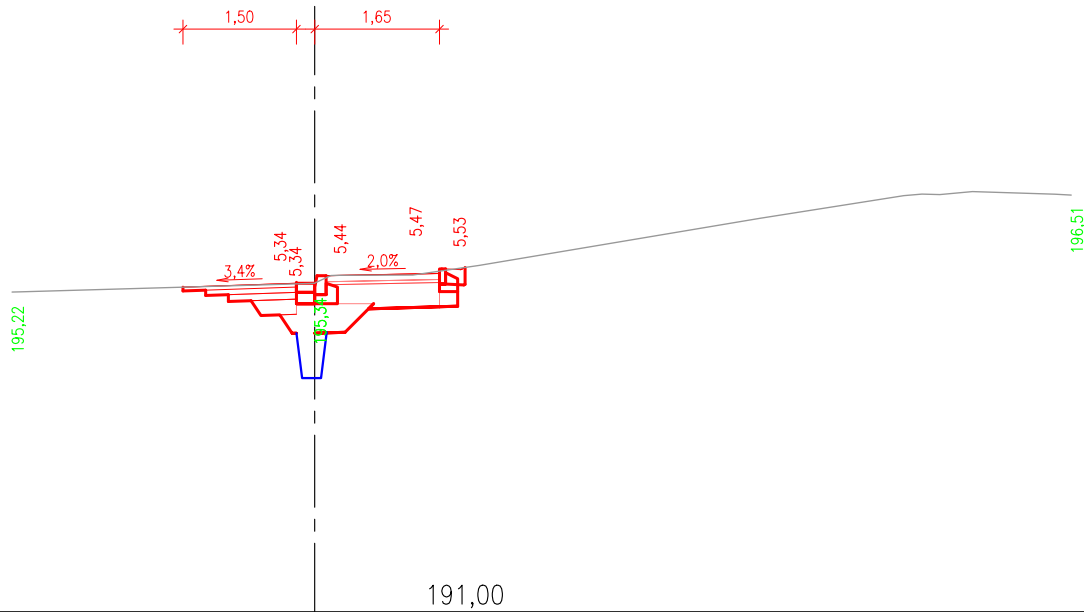
PR: 25
km 0,190 00



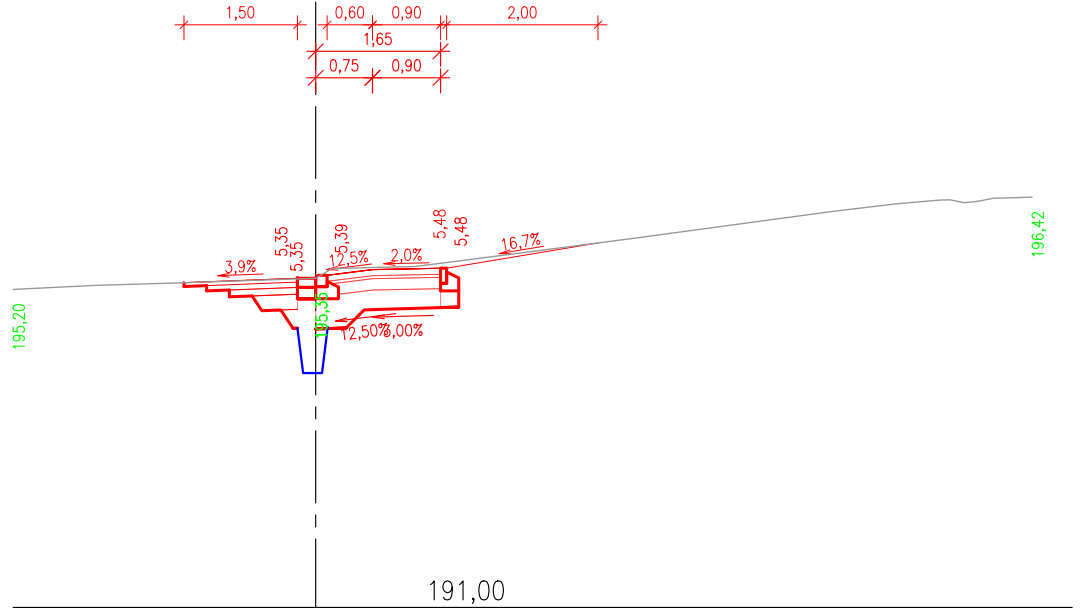
PR: 26
km 0,198 00



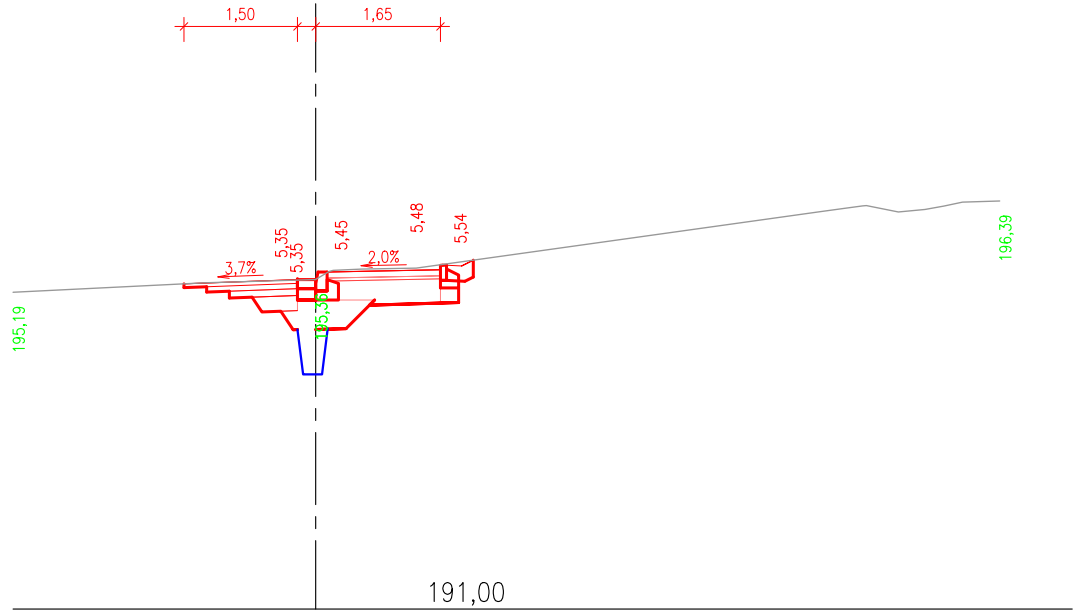
PR: 27
km 0,200 00



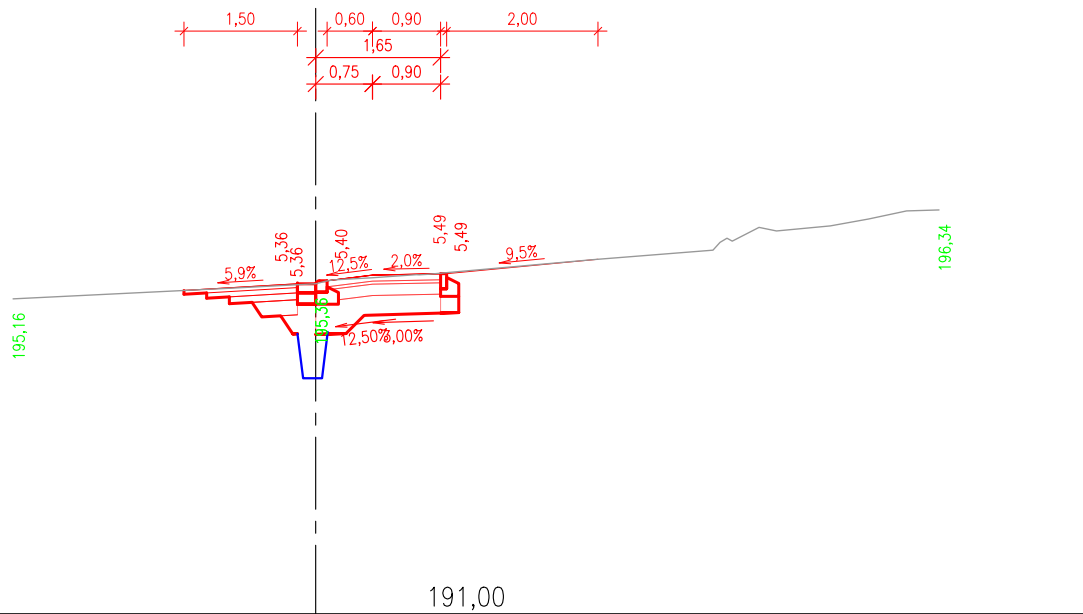
PR: 28
km 0,207 00



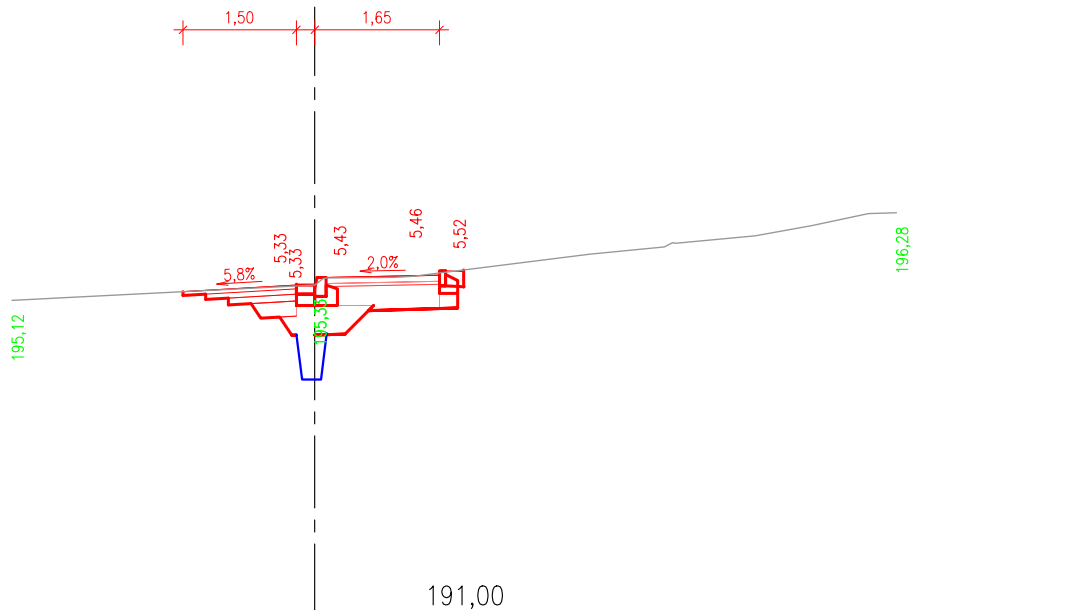
PR: 29
km 0,210 00



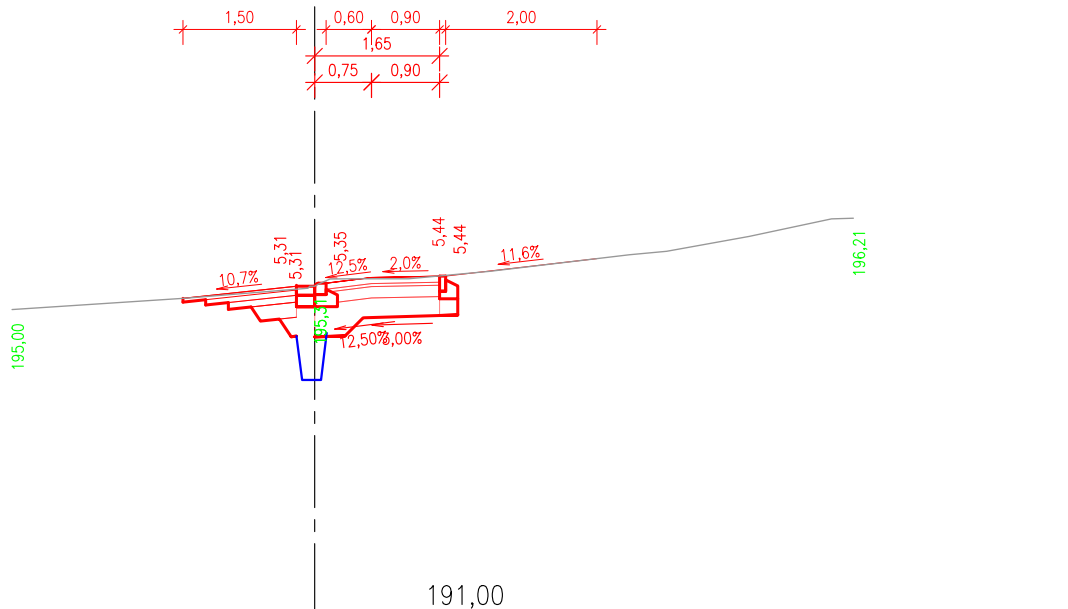
PR: 30
km 0,215 00



PR: 31
km 0,220 00



PR: 32
km 0,227 00



PR: 33
km 0,230 00

